






















**Ashley River Historic District
Historic Areas Map**

 N
 Miles
 Kilometers

-  NRHP Expansion Boundary
-  Archdale Hall
-  Long Savannah/Bulow Plantation
-  Ashley River
-  Cedar Grove Plantation Site
-  Colonial Dorchester State Park
-  Cook Family Farm
-  Drayton Hall Plantation
-  Fort Bull
-  Haggard Hall/The Laurels
-  Lambs Phosphate Mining Facility
-  Magnolia Plantation and Gardens
-  Middleton Place
-  Millbrook Plantation
-  Runnymede Plantation
-  Uxbridge Plantation
-  Wragg Plantation/Mateeba Gardens
-  Major Road

Appendix B-2. Map showing the location of the historic areas, proposed Ashley River Historic District Expansion, and major roads.